

92°36'W

92°35'W

92°34'W

Notes

Howard County

Boone County

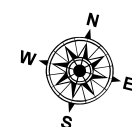
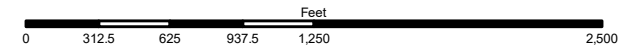
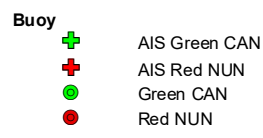
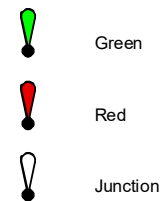
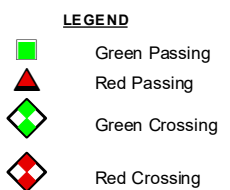
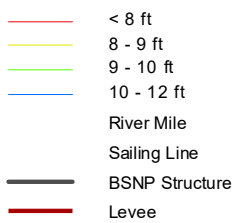
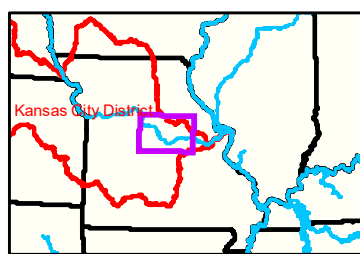
Cooper County

Boonville Gage = 10.0 at time of collection 29 April 2021"

Gage\_L

38°58'N

38°58'N



**NOTES:**  
Horizontal Coordinate System:  
World Geodetic System of 1984 (WGS84), projected to the Universal Transverse Mercator (UTM) Zone 15 North.  
Distance units in U.S. Survey Feet  
Vertical Datum:  
Soundings are shown in feet and indicated depths are referenced to water surface at time of collection.  
The information depicted on this map represents the results of a survey conducted on the date indicated and can only be considered to represent the general condition existing at that time.  
The location of navigation aids are based on and provided by the U.S. Coast Guard.



**DISCLAIMER:** The U.S. Army Corps of Engineers (USACE) provides this information as a service to the public. It is not intended to be used for any purpose other than that for which it was intended. The USACE makes no warranty, express or implied, regarding the accuracy, reliability, or completeness of the information provided. The USACE is not responsible for any errors or omissions in this information. The user assumes all liability for any use of this information. The USACE is not responsible for any damage or injury resulting from the use of this information. The USACE is not responsible for any loss of data or information resulting from the use of this information. The USACE is not responsible for any loss of time or money resulting from the use of this information. The USACE is not responsible for any loss of life or property resulting from the use of this information. The USACE is not responsible for any loss of reputation resulting from the use of this information. The USACE is not responsible for any loss of honor or dignity resulting from the use of this information. The USACE is not responsible for any loss of respect resulting from the use of this information. The USACE is not responsible for any loss of status resulting from the use of this information. The USACE is not responsible for any loss of power resulting from the use of this information. The USACE is not responsible for any loss of authority resulting from the use of this information. The USACE is not responsible for any loss of influence resulting from the use of this information. The USACE is not responsible for any loss of prestige resulting from the use of this information. The USACE is not responsible for any loss of honor, respect, status, power, authority, influence, or prestige resulting from the use of this information.

KANSAS CITY DISTRICT MISSOURI RIVER AREA OFFICE	
Submitted By:	MIRAO
Reviewed By:	MIRAO
Checked By:	MIRAO
Approved:	

**Survey Information**  
MO\_02\_LMR  
MO\_02\_LMR\_20210429\_CS\_186\_5\_187\_2\_SORT  
29 April 2021

**Sheet Number**  
40 of 46